



*The Commonwealth of Massachusetts*  
*Executive Office for Administration and Finance*  
*Division of Capital Asset Management and Maintenance*  
*One Ashburton Place*  
*Boston, Massachusetts 02108*

*Tel: (617) 727-4050*

*Fax: (617) 727-5363*

CHARLES D. BAKER  
GOVERNOR

KARYN E. POLITO  
LIEUTENANT GOVERNOR

MICHAEL J. HEFFERNAN  
SECRETARY  
ADMINISTRATION & FINANCE  
CAROL W. GLADSTONE  
COMMISSIONER

October 1, 2018

Mr. Newton Tedder  
United States Environmental Protection Agency  
5 Post Office Square - Suite 100  
Mail Code - OEP06-1  
Boston, Massachusetts 02109-3912

Re: Notice of Intent for Coverage Under Small MS4 General Permit  
Division of Capital Asset Management & Maintenance (DCAMM)  
Various locations within Massachusetts

Dear Mr. Tedder,

The Division of Capital Asset Management & Maintenance (DCAMM) is filing the attached Notice of Intent (NOI) to apply for coverage under the General Permits for Stormwater Discharges from Small Municipal Separate Storm Sewer Systems in Massachusetts (small MS4). DCAMM is responsible for capital planning, public building construction, facilities management, and real estate services for the Commonwealth of Massachusetts. The agency manages several properties throughout the State. Historically, DCAMM obtained coverage under the 2003 small MS4 permit for several properties which are now vacant or were sold to other entities. Please advise if DCAMM is required to file a Notice of Termination for the previous permits, as the properties are not included in this NOI.

Many of the DCAMM currently owned and managed properties consist of a parcel of land, vacant campus properties or building(s), or are only a tenant occupied single building. The vacant properties have no population on a routine basis and are typically monitored by a security company and maintained by the DCAMM maintenance group. Other properties have populations less than 1,000 people daily, including employees and visitors. A full list of the DCAMM owned and/or managed properties is included in Attachment 1 of this letter. The attached list of properties details the following evaluations of each location:

- determination if property location is within an urbanized area as defined in the small MS4 permit;

- determination of DCAMM ownership of stormwater conveyance system associated with the property; and
- determination if population is less than 1,000 (i.e., qualify for a waiver under the small MS4) at the property including employees and visitors.

Based on the current inventory, DCAMM has determined that three properties owned by the agency are likely subject to the small MS4 permit. These include the following properties:

- Charles F. Hurley Building located at 19 Staniford Street, in Boston, Massachusetts;
- Massachusetts Information Technology Center (MITC) located at 200 Arlington Street in Chelsea, Massachusetts; and
- State House located at 24 Beacon Street, in Boston, Massachusetts.


The Office of Facilities Management and Maintenance, Operations & Technical Services located in Boston, Massachusetts oversees the implementation of the small MS4 permit at DCAMM properties. Since the properties are owned and/or operated by a single entity and are scattered in geographic locations, the NOI was prepared for DCAMM as an entity to seek coverage for those properties that should be regulated under the small MS4 permit. The annual reports filed during the small MS4 permit cycle will include the ownership inventory list of those properties to articulate to the USEPA which properties are exempt or regulated under the permit.

If you have questions concerning the enclosed materials, please contact Jeffrey Dill at (617) 727-4050 extension 31526 or Lori Anderson at (617) 727-4050 extension 31834 who manages the MS4 program for DCAMM.

Very truly yours,

DCAMM



 Jeffrey Dill  
Director of Property Operations

#### Attachments

- Attachment 1 DCAMM Properties List 2018  
Attachment 2 Notice of Intent

**ATTACHMENT 1**

**DCAMM PROPERTIES LIST**

Table 1 - DCAMM 2018 Property List

DCAMM PROPERTY	STREET ADDRESS	CITY, STATE AND ZIP CODE	FACILITY OPERATING STATUS	Is Facility located in an Urbanized Area <sup>(1)</sup> ?	Does DCAMM own the SW conveyance system <sup>(2)</sup> ?	Population	Is the Facility population < 1,000?	Waiver Applies	Has a regulated discharge?
Belchertown State Hospital	6 Berkshire Ave.	Belchertown MA 01007	Land Only	YES	YES	6	YES	YES	NO
“The Big E” / Eastern States Exposition <sup>(3)</sup>	1305 Memorial Ave.	West Springfield MA 01089	Limited Tenant Occupied	YES	YES	3	YES	YES	NO
Boston State Hospital	591 Morton St.	Boston MA	Land Only	YES	NO	0	YES	YES	NO
Hinton State Laboratory	305 South St.	Jamaica Plain MA 02130	Tenant/DCAMM Occupied	YES	YES	350 to 400	YES	YES	NO
Hogan Power Plant	1101 Kirkbride Dr.	Danvers MA	Cold Mothball	YES	NO	0	YES	YES	NO
Erich Lindemann Mental Health Center	25 Staniford St.	Boston MA 02114	Tenant Occupied	YES	YES	300 to 350 occupants 110 to 120 overnight residents	YES	YES	NO
Fisheries & Wildlife Headquarters	1 Rabbit Hill Dr.	Westborough, MA 01581	Tenant Occupied	YES	YES	100 to 500	YES	YES	NO
Glavin Regional Center	214 Lake St.	Shrewsbury, MA 01545	Warm Mothball	YES	YES	5	YES	YES	NO
Grafton Complex	100 Pine St.	North Grafton, MA	Tenant/DCAMM Vacant	YES	YES	300 to 500	YES	YES	NO
Charles F. Hurley Building	19 Staniford St.	Boston MA 02114	Tenant Occupied	YES	YES	600 to 1,000 occupants 500 to 1,000 visitors	NO	NO	YES
Lancaster Complex	220 Old Common Rd.	Lancaster, MA 01523	Tenant/DCAMM Occupied	NO					N/A
Medfield State Hospital	45 Hospital Rd.	Medfield, MA	Land Only	YES	NO	0	YES	YES	NO
Monson Developmental Center	200 State Avenue	Palmer, MA	Cold Mothball	YES	YES	1	YES	YES	NO
John W. McCormack Building	1 Ashburton Place	Boston MA 02108	Tenant/DCAMM Occupied	YES	NO	2,500	NO	NO	NO
MA Information Technology Center (MITC)	200 Arlington St.	Chelsea MA 02150	Tenant Occupied	YES	YES	1,112	NO	NO	YES
Pittsfield State Office Building	333 East St.	Pittsfield MA 01201	Tenant Occupied	YES	YES	TBD (<1,000)	YES	YES	NO
(William Russell) Allen House	359 East St.	Pittsfield MA 01201	Cold Mothball	YES	YES	1	YES	YES	NO
Salem District Courthouse	56 Federal St.	Salem MA 01970	Cold Mothball	YES	UNKNOWN	0	YES	YES	NO
Salem Superior Court and attached Commissioners Building	32 Federal St.	Salem MA 01970	Warm Mothball	YES	UNKNOWN	0	YES	YES	NO
Springfield Data Center	53 Elliot St.	Springfield MA 01105	Tenant Occupied	YES	YES	10 to 15	YES	YES	NO
Springfield State Office Building	436 Dwight St.	Springfield MA 01103	Tenant Occupied	YES	NO	750	YES	YES	NO
State House	24 Beacon St.	Boston MA 02108	Tenant Occupied	YES	YES	3,500 visitors + employees	NO	NO	YES
Templeton Developmental Center	212 Freight Shed Rd.	Baldwinville, MA	Tenant Occupied	NO					N/A
Wall Building (Senator William X. Wall Experiment Station)	37 Shattuck St.	Lawrence MA 01843	Tenant Occupied	YES	YES	40	YES	YES	NO
Westborough State Hospital	288 Lyman St.	Westborough MA 01581	Tenant Occupied	YES	UNKNOWN	1	YES	YES	NO

NOTES:

<sup>(1)</sup> Urbanized area (UA) is defined by the 2010 Decennial Census by the Bureau of Census, reviewed using Google Earth datalayer provided by the agency.

<sup>(2)</sup> Does DCAMM own the stormwater conveyance system that

No. Regulated  
3

<sup>(3)</sup> This property is a parcel on the state fair grounds, which only has occupants 3-weeks of the year.

## **ATTACHMENT 2**

### **DCAMM NOTICE OF INTENT**

# Notice of Intent (NOI) for coverage under Small MS4 General Permit

## Part I: General Conditions

### General Information

Name of Municipality or Organization: **Division of Capital Asset Management & Maintenance (DCAMM)** State: **MA**

EPA NPDES Permit Number (if applicable): **MAR042000**

### Primary MS4 Program Manager Contact Information

Name: **Lori Anderson** Title: **Environmental Analyst III**

Street Address: **One Ashburton Place, 2nd Floor**

Street Address:

City: **Boston** State: **MA** Zip Code: **02108**

Email: **stormwater.dcam@mass.gov** Phone Number: **(617) 727-4050 ex 31834**

Fax Number: **(617) 727-5363**

### Other Information

Stormwater Management Program (SWMP) Location **Not applicable**  
(web address or physical location, if already completed):

### Eligibility Determination

Endangered Species Act (ESA) Determination Complete? ☒ Yes ☐ No Eligibility Criteria (check all that apply) ☒ A ☐ B ☐ C

National Historic Preservation Act (NHPA) Determination Complete? ☒ Yes ☐ No Eligibility Criteria (check all that apply) ☐ A ☒ B ☐ C ☒ D

☐ Check the box if your municipality or organization was covered under the 2003 MS4 General Permit

## Notice of Intent (NOI) for coverage under Small MS4 General Permit

### Part II: Summary of Receiving Waters

Please list the waterbody segments to which your MS4 discharges. For each waterbody segment, please report the number of outfalls discharging into it and, if applicable, any impairments.

Massachusetts list of impaired waters: [https://www.mass.gov/files/documents/2016/08/sa/14list2\\_0.pdf](https://www.mass.gov/files/documents/2016/08/sa/14list2_0.pdf)

Waterbody segment that receives flow from the MS4	Number of outfalls into receiving water segment	Chloride	Chlorophyll-a	Dissolved Oxygen / DO Saturation	Nitrogen	Oil & Grease / PAH	Phosphorus	Solids / TSS/ Turbidity	E. coli	Enterococcus	Other pollutant(s) causing impairments
Hurley Building – City of Boston MS4 system on street which conveys to an outfall into Charles River [MA72-38]	3	<input type="checkbox"/>	<input checked="" type="checkbox"/>	<input checked="" type="checkbox"/>	<input type="checkbox"/>	<input checked="" type="checkbox"/>	<input checked="" type="checkbox"/>	<input type="checkbox"/>	<input checked="" type="checkbox"/>	<input type="checkbox"/>	DDT, PCBs
MITC – City of Chelsea MS4 system on street which conveys to an outfall into Mystic River [MA71-03]	3	<input type="checkbox"/>	<input type="checkbox"/>	<input checked="" type="checkbox"/>	<input type="checkbox"/>	<input checked="" type="checkbox"/>	<input type="checkbox"/>	<input type="checkbox"/>	<input type="checkbox"/>	<input type="checkbox"/>	Ammonia, fecal coliform, PCBs
State House – City of Boston MS4 system on street which conveys to an outfall into Charles River [MA72-38]	3	<input type="checkbox"/>	<input checked="" type="checkbox"/>	<input checked="" type="checkbox"/>	<input type="checkbox"/>	<input checked="" type="checkbox"/>	<input checked="" type="checkbox"/>	<input type="checkbox"/>	<input checked="" type="checkbox"/>	<input type="checkbox"/>	DDT, PCBs

## Notice of Intent (NOI) for coverage under Small MS4 General Permit

### Part III: Stormwater Management Program Summary

Identify the Best Management Practices (BMPs) that will be employed to address each of the six Minimum Control Measures (MCMs).

For each MCM, list each existing or proposed BMP by category and provide a brief description, responsible parties/departments, measurable goals, and the year the BMP will be employed (public education and outreach BMPs also requires a target audience). **Use the drop-down menus in each table or enter your own text to override the drop-down menu.**

#### MCM 1: Public Education and Outreach

BMP Media / Category	BMP Description	Targeted Audience	Responsible Department/ Parties	Measurable Goal	Beginning Year of BMP Implementation
Special Events / Festivals / Fairs	Annual Big E event	Public	Stormwater Program Manager or designee	Number of brochures distributed	2020
Website	Stormwater management webpage on DCAMM website	DCAMM Employees and Contractors	Stormwater Program Manager or designee	Site page views data	2020
Website	DCAMM Standard Specifications for design/bid/build construction projects available online	Contractors	Stormwater Program Manager or designee	Site page views data	2019
Displays/Posters	Stormwater related topic posters in building entrances of MS4 regulated facilities	Tenants, Visitors, and DCAMM Employees	Stormwater Program Manager or designee	Updated materials	2019



## Notice of Intent (NOI) for coverage under Small MS4 General Permit

### Part III: Stormwater Management Program Summary (continued)

#### **MCM 2: Public Involvement and Participation**

<b>BMP Categorization</b>	<b>BMP Description</b>	<b>Responsible Department/Parties</b>	<b>Additional Description / Measurable Goal</b>	<b>Beginning Year of BMP Implementation</b>
Public Review	SWMP Review – Posted online for public view on DCAMM website	Stormwater Program Manager or designee	Allow annual review of stormwater management plan and posting of stormwater management plan on website	2019
Public Participation	Annual public meeting for public to complete a SWMP review and provide feedback	Stormwater Program Manager or designee	Allow public to comment on stormwater management plan annually	2019
Public Participation	Email helpline – reporting problems/violations	Stormwater Program Manager or designee	Website posting of contact information for public to reach out to DCAMM regarding stormwater issues / Number of inquiries received annually	2019

## Notice of Intent (NOI) for coverage under Small MS4 General Permit

Part III: Stormwater Management Program Summary (continued)

### MCM 3: Illicit Discharge Detection and Elimination (IDDE)

BMP Categorization	BMP Description	Responsible Department/Parties	Measurable Goal
SSO Inventory	This BMP does not apply to DCAMM. There are no SSOs on the regulated properties.	Not applicable	Not applicable
Storm sewer system map	Create map and update during IDDE program completion	Stormwater Program Manager or designee	Update map within 2 years of effective date of permit and complete full system map 10 years after effective date of permit
Written IDDE program development	Create written IDDE program	Stormwater Program Manager or designee	Complete within 1 year of the effective date of permit and update as required
Implement IDDE program	Implement catchment investigations according to program and permit conditions	Stormwater Program Manager or designee	Complete 10 years after effective date of permit
Employee training	Train employees on IDDE implementation	Stormwater Program Manager or designee	Train annually
Conduct dry weather screening	Conduct in accordance with outfall screening procedure and permit conditions	Stormwater Program Manager or designee	Complete 3 years after effective date of permit
Conduct wet weather screening	Conduct in accordance with outfall screening procedure	Stormwater Program Manager or designee	Complete 10 years after effective date of permit
Ongoing screening	Conduct dry weather and wet weather screening (as necessary)	Stormwater Program Manager or designee	Complete ongoing outfall screening on completion of IDDE program

## Notice of Intent (NOI) for coverage under Small MS4 General Permit

Part III: Stormwater Management Program Summary (continued)

### MCM 4: Construction Site Stormwater Runoff Control

BMP Categorization	BMP Description	Responsible Department/Parties	Measurable Goal
Site inspection and enforcement of Erosion and Sediment Control (ESC) measures	Complete written procedures of site inspections and enforcement procedures	Stormwater Program Manager or designee	Complete within 1 year of the effective date of permit
Site plan review	Complete written procedures of site plan review and begin implementation	Stormwater Program Manager or designee	Complete within 1 year of the effective date of permit
Erosion and sediment control	Adoption of requirements for construction operators to implement a sediment and erosion control program	Stormwater Program Manager or designee	Complete within 1 year of the effective date of permit
Waste control	Adoption of requirements to control wastes, including but not limited to, discarded building materials, concrete truck wash out, chemicals, litter, and sanitary wastes	Stormwater Program Manager or designee	Complete within 1 year of the effective date of permit

## Notice of Intent (NOI) for coverage under Small MS4 General Permit

### Part III: Stormwater Management Program Summary (continued)

#### MCM 5: Post-Construction Stormwater Management in New Development and Redevelopment

BMP Categorization	BMP Description	Responsible Department/Parties	Measurable Goal
As-built plans for on-site stormwater control	The procedures to require submission of as-built drawings and ensure long term operation and maintenance will be a part of the SWMP	Stormwater Program Manager or designee	Require submission of as-built plans for completed projects
Target properties to reduce impervious areas	Complete an inventory and priority ranking of permittee-owned property and existing infrastructure that could be retrofitted with BMPs designed to reduce the frequency, volume and pollutant loads of stormwater discharges to its MS4 through the mitigation of impervious area	Stormwater Program Manager or designee	Complete 4 years after effective date of permit and report annually on retrofitted properties
Allow green infrastructure	Develop a report assessing existing local regulations to determine the feasibility of making green infrastructure practices allowable when appropriate site conditions exist	Stormwater Program Manager or designee	Complete 4 years after effective date of permit and implement recommendations of report
Street design and parking lot guidelines	Develop a report assessing requirements that affect the creation of impervious cover. The assessment will help determine if changes to design standards for streets and parking lots can be modified to support low impact design options.	Stormwater Program Manager or designee	Complete 4 years after effective date of permit and implement recommendations of report
Ensure any stormwater controls or management practices for new development and redevelopment meet the retention or treatment requirements of the permit and all applicable requirements of the Massachusetts Stormwater Handbook	Adoption, amendment, or modification of a regulatory mechanism to meet permit requirements	Stormwater Program Manager or designee	Complete 2 years after effective date of permit

## Notice of Intent (NOI) for coverage under Small MS4 General Permit

Part III: Stormwater Management Program Summary (continued)

### MCM 6: Municipal Good Housekeeping and Pollution Prevention

BMP Categorization	BMP Description	Responsible Department/Parties	Measurable Goal	Beginning Year of BMP Implementation
O&M procedures	Create written O&M procedures including all requirements contained in 2.3.7.1 for parks and open spaces, buildings and facilities, and vehicles and equipment	Stormwater Program Manager or designee	Complete and implement 2 years after effective date of permit	2020
Inventory all permittee-owned parks and open spaces, buildings and facilities, and vehicles and equipment	Create inventory	Stormwater Program Manager or designee	Complete 2 years after effective date of permit and implement annually	2020
Infrastructure O&M	Establish and implement program for repair and rehabilitation of MS4 infrastructure	Stormwater Program Manager or designee	Complete 2 years after effective date of permit	2020
Stormwater Pollution Prevention Plan (SWPPP)	DCAMM does not have waste-handling facilities which are regulated under MS4.	Not applicable	Not applicable	Not applicable
Catch basin cleaning	Establish schedule for catch basin cleaning such that each catch basin is no more than 50% full and clean catch basins on that schedule	Stormwater Program Manager or designee	Clean catch basins on established schedule and report number of catch basins cleaned and volume of material moved annually	2019
Street Sweeping program	Sweep all streets and permittee-owned parking lots in accordance with permit conditions	Stormwater Program Manager or designee	Sweep all streets and permittee-owned parking lots once per year in the spring	2019

## Notice of Intent (NOI) for coverage under Small MS4 General Permit

BMP Categorization	BMP Description	Responsible Department/Parties	Measurable Goal	Beginning Year of BMP Implementation
Road salt use optimization program	Establish and implement a program to minimize the use of road salt	Stormwater Program Manager or designee	Implement salt use optimization during deicing season	2019
Inspections and maintenance of stormwater treatment structures	Establish and implement inspection and maintenance procedures and frequencies	Stormwater Program Manager or designee	Inspect and maintain treatment structures at least annually	2019

## Notice of Intent (NOI) for coverage under Small MS4 General Permit

### Part III: Stormwater Management Program Summary (continued)

#### Actions for Meeting Total Maximum Daily Load (TMDL) Requirements

Use the drop-down menus to select the applicable TMDL, action description to meet the TMDL requirements, and the responsible department/parties. If no options are applicable, or more than one, enter your own text to override drop-down menus.

Applicable TMDL	Action Description	Responsible Department/Parties
Not applicable		

## Notice of Intent (NOI) for coverage under Small MS4 General Permit

### Part III: Stormwater Management Program Summary (continued)

#### Actions for Meeting Requirements Related to Water Quality Limited Waters

Use the drop-down menus to select the pollutant causing the water quality limitation and enter the waterbody ID(s) experiencing excursions above water quality standards for that pollutant. In addition, if you are subject to additional requirements due to a downstream nutrient impairment (see Part 2.2.2 of the permit) select the pollutant of concern and indicate applicable waterbody IDs or write "all waterbodies" if applicable. Choose the action description from the dropdown menu and indicate the responsible party. If no options are applicable, or more than one, enter your own text to override drop-down menus.

Pollutant	Waterbody ID(s)	Action Description	Responsible Department/Parties
Phosphorus	Charles River [MA72-38]	Adhere to requirements in Part II of Appendix H	Stormwater Program Manager or designee
E. Coli	Charles River [MA72-38]	Adhere to requirements in Part III of Appendix H	Stormwater Program Manager or designee
Chloride	Charles River [MA72-38]	Adhere to requirements in Part IV of Appendix H	Stormwater Program Manager or designee
Petroleum Hydrocarbons	Charles River [MA72-38]	Adhere to requirements in Part V of Appendix H	Stormwater Program Manager or designee
Oil & Grease	Mystic River [MA71-03]	Adhere to requirements in Part V of Appendix H	Stormwater Program Manager or designee



## Notice of Intent (NOI) for coverage under Small MS4 General Permit

### Part IV: Notes and additional information

Use the space below to indicate the part(s) of 2.2.1 and 2.2.2 that you have identified as not applicable to your MS4 because you do not discharge to the impaired water body or a tributary to an impaired water body due to nitrogen or phosphorus. Provide all supporting documentation below or attach additional documents if necessary.


Also, provide any additional information about your MS4 program below.

# Notice of Intent (NOI) for coverage under Small MS4 General Permit

## Part V: Certification

*I certify under penalty of law that this document and all attachments were prepared under my direction or supervision in accordance with a system designed to assure that qualified personnel properly gathered and evaluated the information submitted. Based on my inquiry of the person or persons who manage the system, or those persons directly responsible for gathering the information, the information submitted is, to the best of my knowledge and belief, true, accurate, and complete. I have no personal knowledge that the information submitted is other than true, accurate, and complete. I am aware that there are significant penalties for submitting false information, including the possibility of fine and imprisonment for knowing violations.*

Name: Jeffery Dill Title: Director of Property Operations

Signature:  for Jeffrey Dill Date: October 1, 2018  
*Deputy Commissioner*  
[To be signed according to Appendix B, Subparagraph B.11, Standard Conditions]

## NOI Submission

Please submit the form electronically via email using the "Submit by Email" button below or send in a CD with your completed NOI. You may also print and submit via mail using the address below if you choose not to submit electronically. The outfall map required in Part I of the NOI (if applicable) can be submitted electronically as an email attachment OR as a paper copy.

***Permittees that choose to submit their NOI electronically by email or by mailing a CD with the completed NOI form to EPA, will be able to download a partially filled Year 1 Annual Report at a later date from EPA.***

Send an email with attachments to: [stormwater.reports@epa.gov](mailto:stormwater.reports@epa.gov)

### EPA Submittal Address:

United States Environmental Protection  
Agency 5 Post Office Square - Suite 100  
Mail Code - OEP06-1  
Boston, Massachusetts 02109-3912  
ATTN: Newton Tedder

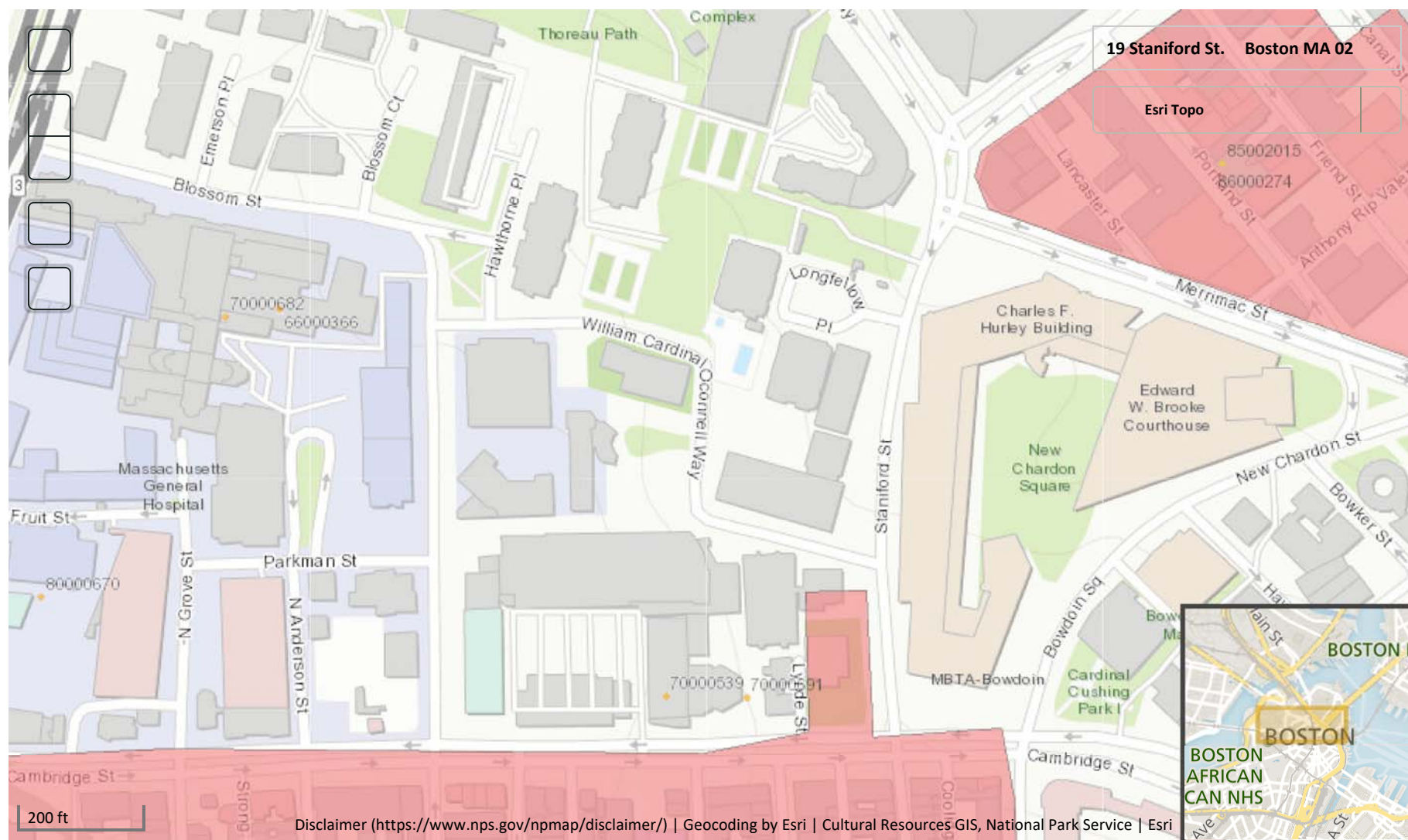
### State Submittal Address:

Massachusetts Department of  
Environmental Protection  
One Winter Street - 5th Floor  
Boston, MA 02108  
ATTN: Fred Civian

# National Register of Historic Places

National Park Service  
U.S. Department of the Interior

Public, non-restricted data depicting National Register spatial data processed by the Cultural Resources...



[Home \(https://www.nps.gov\)](https://www.nps.gov) | [Frequently Asked Questions \(https://www.nps.gov/faqs.htm\)](https://www.nps.gov/faqs.htm) | [Website Policies \(https://www.nps.gov/aboutus/website-policies.htm\)](https://www.nps.gov/aboutus/website-policies.htm)



# National Register of Historic Places

National Park Service  
U.S. Department of the Interior

Public, non-restricted data depicting National Register spatial data processed by the Cultural Resources...



[Home \(https://www.nps.gov\)](https://www.nps.gov) | [Frequently Asked Questions \(https://www.nps.gov/faqs.htm\)](https://www.nps.gov/faqs.htm) | [Website Policies \(https://www.nps.gov/aboutus/website-policies.htm\)](https://www.nps.gov/aboutus/website-policies.htm)



## United States Department of the Interior

FISH AND WILDLIFE SERVICE  
New England Ecological Services Field Office  
70 Commercial Street, Suite 300  
Concord, NH 03301-5094  
Phone: (603) 223-2541 Fax: (603) 223-0104  
<http://www.fws.gov/newengland>



In Reply Refer To:  
Consultation Code: 05E1NE00-2018-SLI-3163  
Event Code: 05E1NE00-2018-E-07420  
Project Name: "The Big E" / Eastern States Exposition

September 20, 2018

Subject: List of threatened and endangered species that may occur in your proposed project location, and/or may be affected by your proposed project

### To Whom It May Concern:

The enclosed species list identifies threatened, endangered, proposed and candidate species, as well as proposed and final designated critical habitat, that may occur within the boundary of your proposed project and/or may be affected by your proposed project. The species list fulfills the requirements of the U.S. Fish and Wildlife Service (Service) under section 7(c) of the Endangered Species Act (Act) of 1973, as amended (16 U.S.C. 1531 *et seq.*).

New information based on updated surveys, changes in the abundance and distribution of species, changed habitat conditions, or other factors could change this list. Please feel free to contact us if you need more current information or assistance regarding the potential impacts to federally proposed, listed, and candidate species and federally designated and proposed critical habitat. Please note that under 50 CFR 402.12(e) of the regulations implementing section 7 of the Act, the accuracy of this species list should be verified after 90 days. This verification can be completed formally or informally as desired. The Service recommends that verification be completed by visiting the ECOS-IPaC website at regular intervals during project planning and implementation for updates to species lists and information. An updated list may be requested through the ECOS-IPaC system by completing the same process used to receive the enclosed list.

The purpose of the Act is to provide a means whereby threatened and endangered species and the ecosystems upon which they depend may be conserved. Under sections 7(a)(1) and 7(a)(2) of the Act and its implementing regulations (50 CFR 402 *et seq.*), Federal agencies are required to utilize their authorities to carry out programs for the conservation of threatened and endangered species and to determine whether projects may affect threatened and endangered species and/or designated critical habitat.

A Biological Assessment is required for construction projects (or other undertakings having similar physical impacts) that are major Federal actions significantly affecting the quality of the human environment as defined in the National Environmental Policy Act (42 U.S.C. 4332(2)(c)). For projects other than major construction activities, the Service suggests that a biological evaluation similar to a Biological Assessment be prepared to determine whether the project may affect listed or proposed species and/or designated or proposed critical habitat. Recommended contents of a Biological Assessment are described at 50 CFR 402.12.

If a Federal agency determines, based on the Biological Assessment or biological evaluation, that listed species and/or designated critical habitat may be affected by the proposed project, the agency is required to consult with the Service pursuant to 50 CFR 402. In addition, the Service recommends that candidate species, proposed species and proposed critical habitat be addressed within the consultation. More information on the regulations and procedures for section 7 consultation, including the role of permit or license applicants, can be found in the "Endangered Species Consultation Handbook" at:

<http://www.fws.gov/endangered/esa-library/pdf/TOC-GLOS.PDF>

Please be aware that bald and golden eagles are protected under the Bald and Golden Eagle Protection Act (16 U.S.C. 668 *et seq.*), and projects affecting these species may require development of an eagle conservation plan ([http://www.fws.gov/windenergy/eagle\\_guidance.html](http://www.fws.gov/windenergy/eagle_guidance.html)). Additionally, wind energy projects should follow the wind energy guidelines (<http://www.fws.gov/windenergy/>) for minimizing impacts to migratory birds and bats.

Guidance for minimizing impacts to migratory birds for projects including communications towers (e.g., cellular, digital television, radio, and emergency broadcast) can be found at: <http://www.fws.gov/migratorybirds/CurrentBirdIssues/Hazards/towers/towers.htm>; <http://www.towerkill.com>; and <http://www.fws.gov/migratorybirds/CurrentBirdIssues/Hazards/towers/comtow.html>.

We appreciate your concern for threatened and endangered species. The Service encourages Federal agencies to include conservation of threatened and endangered species into their project planning to further the purposes of the Act. Please include the Consultation Tracking Number in the header of this letter with any request for consultation or correspondence about your project that you submit to our office.

Attachment(s):

- Official Species List
-

## Official Species List

This list is provided pursuant to Section 7 of the Endangered Species Act, and fulfills the requirement for Federal agencies to "request of the Secretary of the Interior information whether any species which is listed or proposed to be listed may be present in the area of a proposed action".

This species list is provided by:

**New England Ecological Services Field Office**  
70 Commercial Street, Suite 300  
Concord, NH 03301-5094  
(603) 223-2541

---

## Project Summary

Consultation Code: 05E1NE00-2018-SLI-3163

Event Code: 05E1NE00-2018-E-07420

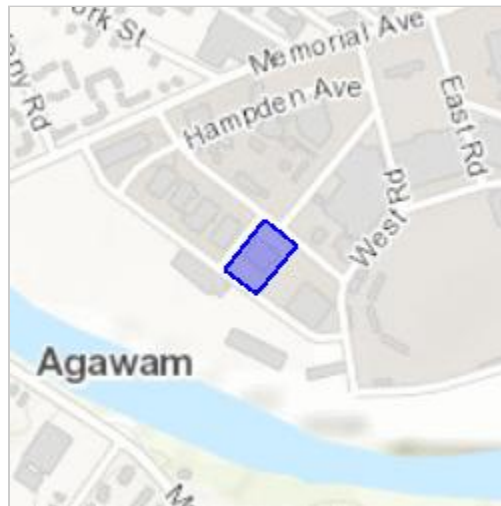
Project Name: “The Big E” / Eastern States Exposition

Project Type: \*\* OTHER \*\*

Project Description: Division of Capital Asset Management & Maintenance (DCAMM) must apply for coverage under the new small MS4 stormwater permit. There are no projects planned under this permit and this evaluation is to complete the required ESA evaluation of project subject to permitting.

Project Location:

Approximate location of the project can be viewed in Google Maps: <https://www.google.com/maps/place/42.09015021569816N72.62144979910306W>



Counties: Hampden, MA

---



## Endangered Species Act Species

There is a total of 1 threatened, endangered, or candidate species on this species list.

Species on this list should be considered in an effects analysis for your project and could include species that exist in another geographic area. For example, certain fish may appear on the species list because a project could affect downstream species.

IPaC does not display listed species or critical habitats under the sole jurisdiction of NOAA Fisheries<sup>1</sup>, as USFWS does not have the authority to speak on behalf of NOAA and the Department of Commerce.

See the "Critical habitats" section below for those critical habitats that lie wholly or partially within your project area under this office's jurisdiction. Please contact the designated FWS office if you have questions.

- 
1. [NOAA Fisheries](#), also known as the National Marine Fisheries Service (NMFS), is an office of the National Oceanic and Atmospheric Administration within the Department of Commerce.

## Mammals

NAME	STATUS
Northern Long-eared Bat <i>Myotis septentrionalis</i> No critical habitat has been designated for this species. Species profile: <a href="https://ecos.fws.gov/ecp/species/9045">https://ecos.fws.gov/ecp/species/9045</a>	Threatened

## Critical habitats

THERE ARE NO CRITICAL HABITATS WITHIN YOUR PROJECT AREA UNDER THIS OFFICE'S JURISDICTION.

---



## United States Department of the Interior

FISH AND WILDLIFE SERVICE  
New England Ecological Services Field Office  
70 Commercial Street, Suite 300  
Concord, NH 03301-5094  
Phone: (603) 223-2541 Fax: (603) 223-0104  
<http://www.fws.gov/newengland>



In Reply Refer To:  
Consultation Code: 05E1NE00-2018-SLI-3126  
Event Code: 05E1NE00-2018-E-07348  
Project Name: DCAMM Charles F. Hurley Building

September 18, 2018

Subject: List of threatened and endangered species that may occur in your proposed project location, and/or may be affected by your proposed project

### To Whom It May Concern:

The enclosed species list identifies threatened, endangered, proposed and candidate species, as well as proposed and final designated critical habitat, that may occur within the boundary of your proposed project and/or may be affected by your proposed project. The species list fulfills the requirements of the U.S. Fish and Wildlife Service (Service) under section 7(c) of the Endangered Species Act (Act) of 1973, as amended (16 U.S.C. 1531 *et seq.*).

New information based on updated surveys, changes in the abundance and distribution of species, changed habitat conditions, or other factors could change this list. Please feel free to contact us if you need more current information or assistance regarding the potential impacts to federally proposed, listed, and candidate species and federally designated and proposed critical habitat. Please note that under 50 CFR 402.12(e) of the regulations implementing section 7 of the Act, the accuracy of this species list should be verified after 90 days. This verification can be completed formally or informally as desired. The Service recommends that verification be completed by visiting the ECOS-IPaC website at regular intervals during project planning and implementation for updates to species lists and information. An updated list may be requested through the ECOS-IPaC system by completing the same process used to receive the enclosed list.

The purpose of the Act is to provide a means whereby threatened and endangered species and the ecosystems upon which they depend may be conserved. Under sections 7(a)(1) and 7(a)(2) of the Act and its implementing regulations (50 CFR 402 *et seq.*), Federal agencies are required to utilize their authorities to carry out programs for the conservation of threatened and endangered species and to determine whether projects may affect threatened and endangered species and/or designated critical habitat.

A Biological Assessment is required for construction projects (or other undertakings having similar physical impacts) that are major Federal actions significantly affecting the quality of the human environment as defined in the National Environmental Policy Act (42 U.S.C. 4332(2)(c)). For projects other than major construction activities, the Service suggests that a biological evaluation similar to a Biological Assessment be prepared to determine whether the project may affect listed or proposed species and/or designated or proposed critical habitat. Recommended contents of a Biological Assessment are described at 50 CFR 402.12.

If a Federal agency determines, based on the Biological Assessment or biological evaluation, that listed species and/or designated critical habitat may be affected by the proposed project, the agency is required to consult with the Service pursuant to 50 CFR 402. In addition, the Service recommends that candidate species, proposed species and proposed critical habitat be addressed within the consultation. More information on the regulations and procedures for section 7 consultation, including the role of permit or license applicants, can be found in the "Endangered Species Consultation Handbook" at:

<http://www.fws.gov/endangered/esa-library/pdf/TOC-GLOS.PDF>

Please be aware that bald and golden eagles are protected under the Bald and Golden Eagle Protection Act (16 U.S.C. 668 *et seq.*), and projects affecting these species may require development of an eagle conservation plan ([http://www.fws.gov/windenergy/eagle\\_guidance.html](http://www.fws.gov/windenergy/eagle_guidance.html)). Additionally, wind energy projects should follow the wind energy guidelines (<http://www.fws.gov/windenergy/>) for minimizing impacts to migratory birds and bats.

Guidance for minimizing impacts to migratory birds for projects including communications towers (e.g., cellular, digital television, radio, and emergency broadcast) can be found at: <http://www.fws.gov/migratorybirds/CurrentBirdIssues/Hazards/towers/towers.htm>; <http://www.towerkill.com>; and <http://www.fws.gov/migratorybirds/CurrentBirdIssues/Hazards/towers/comtow.html>.

We appreciate your concern for threatened and endangered species. The Service encourages Federal agencies to include conservation of threatened and endangered species into their project planning to further the purposes of the Act. Please include the Consultation Tracking Number in the header of this letter with any request for consultation or correspondence about your project that you submit to our office.

Attachment(s):

- Official Species List
-

## Official Species List

This list is provided pursuant to Section 7 of the Endangered Species Act, and fulfills the requirement for Federal agencies to "request of the Secretary of the Interior information whether any species which is listed or proposed to be listed may be present in the area of a proposed action".

This species list is provided by:

**New England Ecological Services Field Office**  
70 Commercial Street, Suite 300  
Concord, NH 03301-5094  
(603) 223-2541

---

## Project Summary

Consultation Code: 05E1NE00-2018-SLI-3126

Event Code: 05E1NE00-2018-E-07348

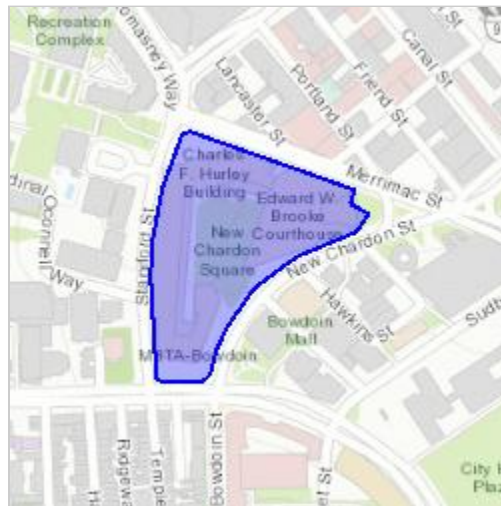
Project Name: DCAMM Charles F. Hurley Building

Project Type: \*\* OTHER \*\*

Project Description: Division of Capital Asset Management & Maintenance (DCAMM) must apply for coverage under the new small MS4 stormwater permit. There are no projects planned under this permit and this evaluation is to complete the required ESA evaluation of project subject to permitting.

Project Location:

Approximate location of the project can be viewed in Google Maps: <https://www.google.com/maps/place/42.362572430385015N71.06276808479096W>



Counties: Suffolk, MA

---

## Endangered Species Act Species

There is a total of 0 threatened, endangered, or candidate species on this species list.

Species on this list should be considered in an effects analysis for your project and could include species that exist in another geographic area. For example, certain fish may appear on the species list because a project could affect downstream species.

IPaC does not display listed species or critical habitats under the sole jurisdiction of NOAA Fisheries<sup>1</sup>, as USFWS does not have the authority to speak on behalf of NOAA and the Department of Commerce.

See the "Critical habitats" section below for those critical habitats that lie wholly or partially within your project area under this office's jurisdiction. Please contact the designated FWS office if you have questions.

- 
1. [NOAA Fisheries](#), also known as the National Marine Fisheries Service (NMFS), is an office of the National Oceanic and Atmospheric Administration within the Department of Commerce.

## Critical habitats

THERE ARE NO CRITICAL HABITATS WITHIN YOUR PROJECT AREA UNDER THIS OFFICE'S JURISDICTION.

---



## United States Department of the Interior

FISH AND WILDLIFE SERVICE  
New England Ecological Services Field Office  
70 Commercial Street, Suite 300  
Concord, NH 03301-5094  
Phone: (603) 223-2541 Fax: (603) 223-0104  
<http://www.fws.gov/newengland>



In Reply Refer To:

September 20, 2018

Consultation Code: 05E1NE00-2018-SLI-3164

Event Code: 05E1NE00-2018-E-07422

Project Name: DCAMM Massachusetts Information Technology Center (MITC)

Subject: List of threatened and endangered species that may occur in your proposed project location, and/or may be affected by your proposed project

### To Whom It May Concern:

The enclosed species list identifies threatened, endangered, proposed and candidate species, as well as proposed and final designated critical habitat, that may occur within the boundary of your proposed project and/or may be affected by your proposed project. The species list fulfills the requirements of the U.S. Fish and Wildlife Service (Service) under section 7(c) of the Endangered Species Act (Act) of 1973, as amended (16 U.S.C. 1531 *et seq.*).

New information based on updated surveys, changes in the abundance and distribution of species, changed habitat conditions, or other factors could change this list. Please feel free to contact us if you need more current information or assistance regarding the potential impacts to federally proposed, listed, and candidate species and federally designated and proposed critical habitat. Please note that under 50 CFR 402.12(e) of the regulations implementing section 7 of the Act, the accuracy of this species list should be verified after 90 days. This verification can be completed formally or informally as desired. The Service recommends that verification be completed by visiting the ECOS-IPaC website at regular intervals during project planning and implementation for updates to species lists and information. An updated list may be requested through the ECOS-IPaC system by completing the same process used to receive the enclosed list.

The purpose of the Act is to provide a means whereby threatened and endangered species and the ecosystems upon which they depend may be conserved. Under sections 7(a)(1) and 7(a)(2) of the Act and its implementing regulations (50 CFR 402 *et seq.*), Federal agencies are required to utilize their authorities to carry out programs for the conservation of threatened and endangered species and to determine whether projects may affect threatened and endangered species and/or designated critical habitat.

A Biological Assessment is required for construction projects (or other undertakings having similar physical impacts) that are major Federal actions significantly affecting the quality of the human environment as defined in the National Environmental Policy Act (42 U.S.C. 4332(2)(c)). For projects other than major construction activities, the Service suggests that a biological evaluation similar to a Biological Assessment be prepared to determine whether the project may affect listed or proposed species and/or designated or proposed critical habitat. Recommended contents of a Biological Assessment are described at 50 CFR 402.12.

If a Federal agency determines, based on the Biological Assessment or biological evaluation, that listed species and/or designated critical habitat may be affected by the proposed project, the agency is required to consult with the Service pursuant to 50 CFR 402. In addition, the Service recommends that candidate species, proposed species and proposed critical habitat be addressed within the consultation. More information on the regulations and procedures for section 7 consultation, including the role of permit or license applicants, can be found in the "Endangered Species Consultation Handbook" at:

<http://www.fws.gov/endangered/esa-library/pdf/TOC-GLOS.PDF>

Please be aware that bald and golden eagles are protected under the Bald and Golden Eagle Protection Act (16 U.S.C. 668 *et seq.*), and projects affecting these species may require development of an eagle conservation plan ([http://www.fws.gov/windenergy/eagle\\_guidance.html](http://www.fws.gov/windenergy/eagle_guidance.html)). Additionally, wind energy projects should follow the wind energy guidelines (<http://www.fws.gov/windenergy/>) for minimizing impacts to migratory birds and bats.

Guidance for minimizing impacts to migratory birds for projects including communications towers (e.g., cellular, digital television, radio, and emergency broadcast) can be found at: <http://www.fws.gov/migratorybirds/CurrentBirdIssues/Hazards/towers/towers.htm>; <http://www.towerkill.com>; and <http://www.fws.gov/migratorybirds/CurrentBirdIssues/Hazards/towers/comtow.html>.

We appreciate your concern for threatened and endangered species. The Service encourages Federal agencies to include conservation of threatened and endangered species into their project planning to further the purposes of the Act. Please include the Consultation Tracking Number in the header of this letter with any request for consultation or correspondence about your project that you submit to our office.

Attachment(s):

- Official Species List
-



## Official Species List

This list is provided pursuant to Section 7 of the Endangered Species Act, and fulfills the requirement for Federal agencies to "request of the Secretary of the Interior information whether any species which is listed or proposed to be listed may be present in the area of a proposed action".

This species list is provided by:

**New England Ecological Services Field Office**  
70 Commercial Street, Suite 300  
Concord, NH 03301-5094  
(603) 223-2541

---

## Project Summary

Consultation Code: 05E1NE00-2018-SLI-3164

Event Code: 05E1NE00-2018-E-07422

Project Name: DCAMM Massachusetts Information Technology Center (MITC)

Project Type: \*\* OTHER \*\*

Project Description: Division of Capital Asset Management & Maintenance (DCAMM) must apply for coverage under the new small MS4 stormwater permit. There are no projects planned under this permit and this evaluation is to complete the required ESA evaluation of project subject to permitting.

Project Location:

Approximate location of the project can be viewed in Google Maps: <https://www.google.com/maps/place/42.39518722320757N71.03766548812098W>



Counties: Suffolk, MA

---

## Endangered Species Act Species

There is a total of 0 threatened, endangered, or candidate species on this species list.

Species on this list should be considered in an effects analysis for your project and could include species that exist in another geographic area. For example, certain fish may appear on the species list because a project could affect downstream species.

IPaC does not display listed species or critical habitats under the sole jurisdiction of NOAA Fisheries<sup>1</sup>, as USFWS does not have the authority to speak on behalf of NOAA and the Department of Commerce.

See the "Critical habitats" section below for those critical habitats that lie wholly or partially within your project area under this office's jurisdiction. Please contact the designated FWS office if you have questions.

- 
1. [NOAA Fisheries](#), also known as the National Marine Fisheries Service (NMFS), is an office of the National Oceanic and Atmospheric Administration within the Department of Commerce.

## Critical habitats

THERE ARE NO CRITICAL HABITATS WITHIN YOUR PROJECT AREA UNDER THIS OFFICE'S JURISDICTION.

---



## United States Department of the Interior

FISH AND WILDLIFE SERVICE  
New England Ecological Services Field Office  
70 Commercial Street, Suite 300  
Concord, NH 03301-5094  
Phone: (603) 223-2541 Fax: (603) 223-0104  
<http://www.fws.gov/newengland>



In Reply Refer To:  
Consultation Code: 05E1NE00-2018-SLI-3123  
Event Code: 05E1NE00-2018-E-07342  
Project Name: DCAMM State House MS4 Permit

September 18, 2018

Subject: List of threatened and endangered species that may occur in your proposed project location, and/or may be affected by your proposed project

### To Whom It May Concern:

The enclosed species list identifies threatened, endangered, proposed and candidate species, as well as proposed and final designated critical habitat, that may occur within the boundary of your proposed project and/or may be affected by your proposed project. The species list fulfills the requirements of the U.S. Fish and Wildlife Service (Service) under section 7(c) of the Endangered Species Act (Act) of 1973, as amended (16 U.S.C. 1531 *et seq.*).

New information based on updated surveys, changes in the abundance and distribution of species, changed habitat conditions, or other factors could change this list. Please feel free to contact us if you need more current information or assistance regarding the potential impacts to federally proposed, listed, and candidate species and federally designated and proposed critical habitat. Please note that under 50 CFR 402.12(e) of the regulations implementing section 7 of the Act, the accuracy of this species list should be verified after 90 days. This verification can be completed formally or informally as desired. The Service recommends that verification be completed by visiting the ECOS-IPaC website at regular intervals during project planning and implementation for updates to species lists and information. An updated list may be requested through the ECOS-IPaC system by completing the same process used to receive the enclosed list.

The purpose of the Act is to provide a means whereby threatened and endangered species and the ecosystems upon which they depend may be conserved. Under sections 7(a)(1) and 7(a)(2) of the Act and its implementing regulations (50 CFR 402 *et seq.*), Federal agencies are required to utilize their authorities to carry out programs for the conservation of threatened and endangered species and to determine whether projects may affect threatened and endangered species and/or designated critical habitat.

A Biological Assessment is required for construction projects (or other undertakings having similar physical impacts) that are major Federal actions significantly affecting the quality of the human environment as defined in the National Environmental Policy Act (42 U.S.C. 4332(2)(c)). For projects other than major construction activities, the Service suggests that a biological evaluation similar to a Biological Assessment be prepared to determine whether the project may affect listed or proposed species and/or designated or proposed critical habitat. Recommended contents of a Biological Assessment are described at 50 CFR 402.12.

If a Federal agency determines, based on the Biological Assessment or biological evaluation, that listed species and/or designated critical habitat may be affected by the proposed project, the agency is required to consult with the Service pursuant to 50 CFR 402. In addition, the Service recommends that candidate species, proposed species and proposed critical habitat be addressed within the consultation. More information on the regulations and procedures for section 7 consultation, including the role of permit or license applicants, can be found in the "Endangered Species Consultation Handbook" at:

<http://www.fws.gov/endangered/esa-library/pdf/TOC-GLOS.PDF>

Please be aware that bald and golden eagles are protected under the Bald and Golden Eagle Protection Act (16 U.S.C. 668 *et seq.*), and projects affecting these species may require development of an eagle conservation plan ([http://www.fws.gov/windenergy/eagle\\_guidance.html](http://www.fws.gov/windenergy/eagle_guidance.html)). Additionally, wind energy projects should follow the wind energy guidelines (<http://www.fws.gov/windenergy/>) for minimizing impacts to migratory birds and bats.

Guidance for minimizing impacts to migratory birds for projects including communications towers (e.g., cellular, digital television, radio, and emergency broadcast) can be found at: <http://www.fws.gov/migratorybirds/CurrentBirdIssues/Hazards/towers/towers.htm>; <http://www.towerkill.com>; and <http://www.fws.gov/migratorybirds/CurrentBirdIssues/Hazards/towers/comtow.html>.

We appreciate your concern for threatened and endangered species. The Service encourages Federal agencies to include conservation of threatened and endangered species into their project planning to further the purposes of the Act. Please include the Consultation Tracking Number in the header of this letter with any request for consultation or correspondence about your project that you submit to our office.

Attachment(s):

- Official Species List
-

## Official Species List

This list is provided pursuant to Section 7 of the Endangered Species Act, and fulfills the requirement for Federal agencies to "request of the Secretary of the Interior information whether any species which is listed or proposed to be listed may be present in the area of a proposed action".

This species list is provided by:

**New England Ecological Services Field Office**  
70 Commercial Street, Suite 300  
Concord, NH 03301-5094  
(603) 223-2541

---

## Project Summary

Consultation Code: 05E1NE00-2018-SLI-3123

Event Code: 05E1NE00-2018-E-07342

Project Name: DCAMM State House MS4 Permit

Project Type: \*\* OTHER \*\*

Project Description: Division of Capital Asset Management & Maintenance (DCAMM) must apply for coverage under the new small MS4 stormwater permit. There are no projects planned under this permit and this evaluation is to complete the required ESA evaluation of project subject to permitting.

Project Location:

Approximate location of the project can be viewed in Google Maps: <https://www.google.com/maps/place/42.35837119657677N71.06359406881543W>



Counties: Suffolk, MA

---

## Endangered Species Act Species

There is a total of 0 threatened, endangered, or candidate species on this species list.

Species on this list should be considered in an effects analysis for your project and could include species that exist in another geographic area. For example, certain fish may appear on the species list because a project could affect downstream species.

IPaC does not display listed species or critical habitats under the sole jurisdiction of NOAA Fisheries<sup>1</sup>, as USFWS does not have the authority to speak on behalf of NOAA and the Department of Commerce.

See the "Critical habitats" section below for those critical habitats that lie wholly or partially within your project area under this office's jurisdiction. Please contact the designated FWS office if you have questions.

- 
1. [NOAA Fisheries](#), also known as the National Marine Fisheries Service (NMFS), is an office of the National Oceanic and Atmospheric Administration within the Department of Commerce.

## Critical habitats

THERE ARE NO CRITICAL HABITATS WITHIN YOUR PROJECT AREA UNDER THIS OFFICE'S JURISDICTION.

---



950 CMR: OFFICE OF THE SECRETARY OF THE COMMONWEALTH

APPENDIX A  
MASSACHUSETTS HISTORICAL COMMISSION  
220 MORRISSEY BOULEVARD  
BOSTON, MASS. 02125  
617-727-8470, FAX: 617-727-5128

**PROJECT NOTIFICATION FORM**

Project Name: Massachusetts State House – DCAMM Small MS4 Permit

Location / Address: 24 Beacon Street

City / Town: Boston, MA 02108

Project Proponent

Name: Division of Capital Asset Management & Maintenance (DCAMM)

Address: One Ashburton Place

City/Town/Zip/Telephone: Boston, Massachusetts 02108 (617) 727-4050

Agency license or funding for the project (list all licenses, permits, approvals, grants or other entitlements being sought from state and federal agencies).

Agency Name

Type of License or funding (specify)

United States Environmental Protection Agency (USEPA)      Small MS4 Permit MAR042000

**Project Description (narrative):**

Division of Capital Asset Management & Maintenance (DCAMM) must apply for coverage under the new small MS4 stormwater permit for this property. There are no construction projects planned under this permit and this evaluation is to complete the required National Historical Preservation Act evaluation of facility subject to permitting.

**Does the project include demolition? If so, specify nature of demolition and describe the building(s) which are proposed for demolition.**

No demolition.

**Does the project include rehabilitation of any existing buildings? If so, specify nature of rehabilitation and describe the building(s) which are proposed for rehabilitation.**

No rehabilitation

**Does the project include new construction? If so, describe (attach plans and elevations if necessary).**

No new construction

950 CMR: OFFICE OF THE SECRETARY OF THE COMMONWEALTH

APPENDIX A (continued)

To the best of your knowledge, are any historic or archaeological properties known to exist within the project's area of potential impact? If so, specify.

The project is for stormwater permit coverage, no construction is anticipated for the permit coverage.

What is the total acreage of the project area?

Woodland	_____	acres	Productive Resources:	
Wetland	_____	acres	Agriculture	_____ acres
Floodplain	_____	acres	Forestry	_____ acres
Open space	_____	acres	Mining/Extraction	_____ acres
Developed	6	acres	Total Project Acreage	6 acres

What is the acreage of the proposed new construction? Not applicable acres

What is the present land use of the project area?

The subject property is the Massachusetts State Capitol Building and grounds. The property is used as the seat of government for the Commonwealth of Massachusetts, a place of business, a museum of art and history, and a site for public congregation.

Please attach a copy of the section of the USGS quadrangle map which clearly marks the project location.

This Project Notification Form has been submitted to the MHC in compliance with 950 CMR 71.00.

Signature of Person submitting this form: Lori Anderson Date: 9/24/2018

Name: Lori Anderson

Address: One Ashburton Place

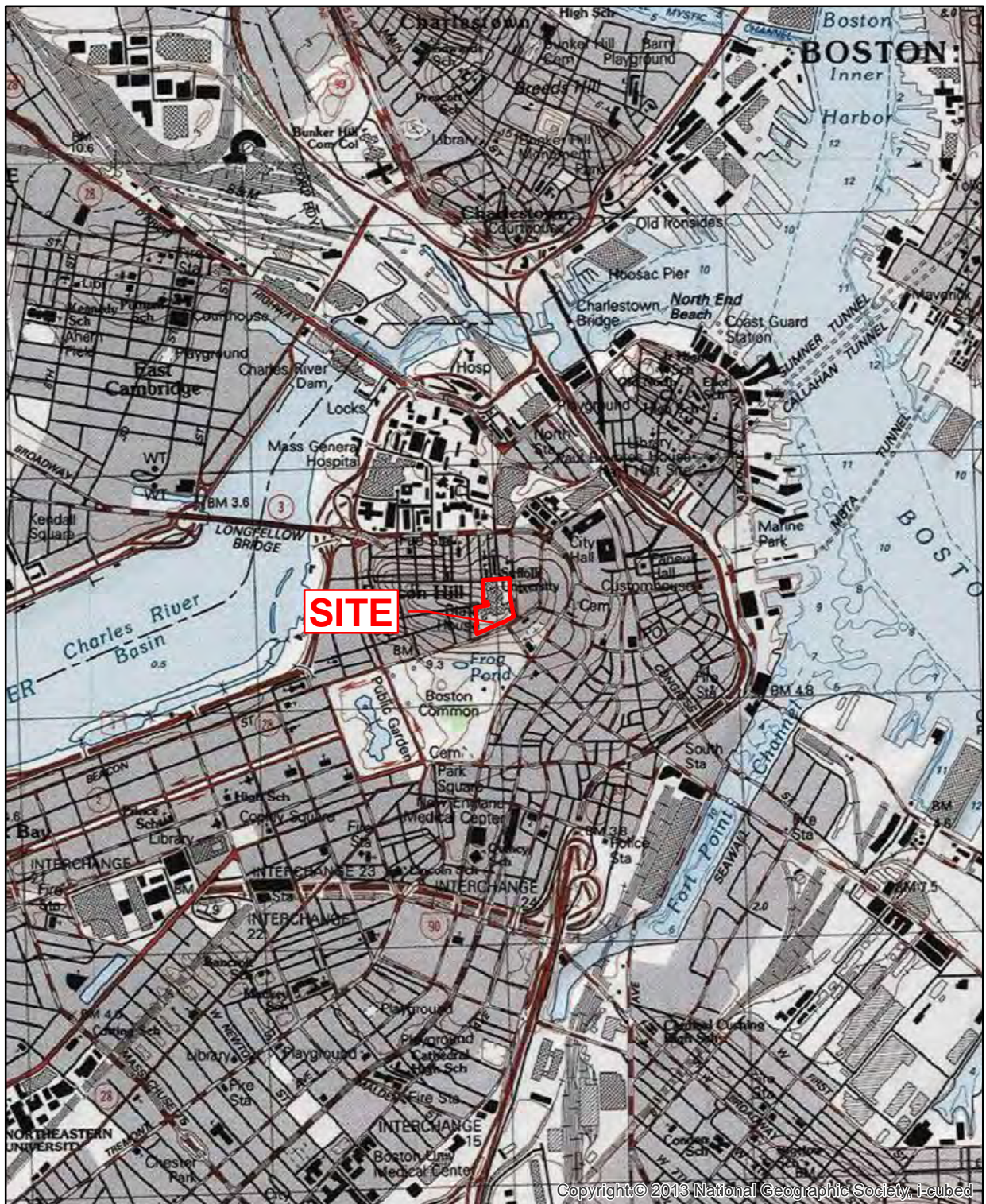
City/Town/Zip/Telephone: Boston, Massachusetts 02108

Telephone: (617) 727-4050 extension 31834

REGULATORY AUTHORITY

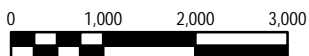
950 CMR 71.00: M.G.L. c. 9, §§ 26-27C as amended by St. 1988, c. 254.





SOURCE:  
USGS BOSTON SOUTH  
TOPOGRAPHIC QUADRANGLE  
DATED 1987

CONTOUR INTERVAL: 3 METERS



APPOX. SCALE IN FEET



CLIENT: **DIVISION OF CAPITAL ASSET  
MANAGEMENT & MAINTENANCE**

PROJECT: **STORMWATER MS4 PROGRAM**

TITLE: **LOCUS MAP**

DESIGNED: <b>CAB</b>	DRAWN: <b>JAP</b>	CHECKED: <b>CAB</b>	APPROVED: <b>SLP</b>
-------------------------	----------------------	------------------------	-------------------------

SCALE: <b>1" = 2,083</b>	DATE: <b>09 / 24 / 18</b>	FILE NO.: <b>DCAMM-SH-Fig1</b>	PROJECT NO.: <b>8512-000</b>
-----------------------------	------------------------------	-----------------------------------	---------------------------------



FIGURE NO.: **1**





Source: Esri, DigitalGlobe, GeoEye, Earthstar Geographics, CNES/Airbus DS, USDA, USGS, AeroGRID, IGN, and the GIS User Community

## Legend



STATEHOUSE-PARCEL



APPOX. SCALE IN FEET



CLIENT: **DIVISION OF CAPITAL ASSET  
MANAGEMENT & MAINTENANCE**

PROJECT: **STORMWATER MS4 PROGRAM**

TITLE: **SITE PLAN**

DESIGNED:  
**CAB**

DRAWN:  
**JAP**

CHECKED:  
**CAB**

APPROVED:  
**SLP**

SCALE:  
**1" = 200'**

DATE:  
**09 / 24 / 18**

FILE NO.:  
**DCAMM-SH-Fig2**

PROJECT NO.:  
**8512-000**

FIGURE NO.:  
**2**



**GeoInsight**  
*Practical in Nature*

UNITED STATES POSTAL SERVICE

MA 021

28 SEP '18

PM 9L

First-Class Mail  
Postage & Fees Paid  
USPS  
Permit No. G-10

• Sender: Please print your name, address, and ZIP+4® in this box•

GeoInsight, Inc.  
186 Granite Street  
3rd Floor, Suite A  
Manchester, NH 03101

8512-006-08 MA Hrst Not - DMR/JAP

31-254999

SENDER: COMPLETE THIS SECTION

- Complete items 1, 2, and 3. Also complete item 4 if Restricted Delivery is desired.
- Print your name and address on the reverse so that we can return the card to you.
- Attach this card to the back of the mailpiece, or on the front if space permits.

1. Article Addressed to:

State Historic Preservation Officer  
Massachusetts Historical Commission  
220 Morrissey Blvd.  
Boston MA 02125

2. Article Number  
(Transfer from service label)

7013 2250 0001 0885 1993

PS Form 3811, July 2013

Domestic Return Receipt

COMPLETE THIS SECTION ON DELIVERY

A. Signature

X 

☐ Agent  
☐ Addressee

B. Received by (Printed Name)

C. Date of Delivery

D. Is delivery address different from item 1? ☐ Yes  
If YES, enter delivery address below: ☐ No

3. Service Type

☒ Certified Mail® ☐ Priority Mail Express™  
☐ Registered ☐ Return Receipt for Merchandise  
☐ Insured Mail ☐ Collect on Delivery

4. Restricted Delivery? (Extra Fee) ☐ Yes

U.S. Postal Service™

CERTIFIED MAIL™ RECEIPT

(Domestic Mail Only; No Insurance Coverage Provided)

For delivery information visit our website at [www.usps.com](http://www.usps.com)

OFFICIAL USE

7013 2250 0001 0885 1993

Postage \$

Certified Fee

Return Receipt Fee  
(Endorsement Required)

Restricted Delivery Fee  
(Endorsement Required)

Total Postage & Fees

Sent

Street, Apt. No.,  
or PO Box  
City, State, ZIP+4

State Historic Preservation Officer  
Massachusetts Historical Commission  
220 Morrissey Blvd.  
Boston MA 02125

Postmark  
Here

JAP

9/25/18

8512-006-08  
MA Hrst Not

PS Form 3800, August 2006

See Reverse for Instructions



# National Register of Historic Places

National Park Service  
U.S. Department of the Interior

Public, non-restricted data depicting National Register spatial data processed by the Cultural Resources...



# National Register of Historic Places

National Park Service  
U.S. Department of the Interior

Public, non-restricted data depicting National Register spatial data processed by the Cultural Resources...



[Home \(https://www.nps.gov\)](https://www.nps.gov) | [Frequently Asked Questions \(https://www.nps.gov/faqs.htm\)](https://www.nps.gov/faqs.htm) | [Website Policies \(https://www.nps.gov/aboutus/website-policies.htm\)](https://www.nps.gov/aboutus/website-policies.htm)